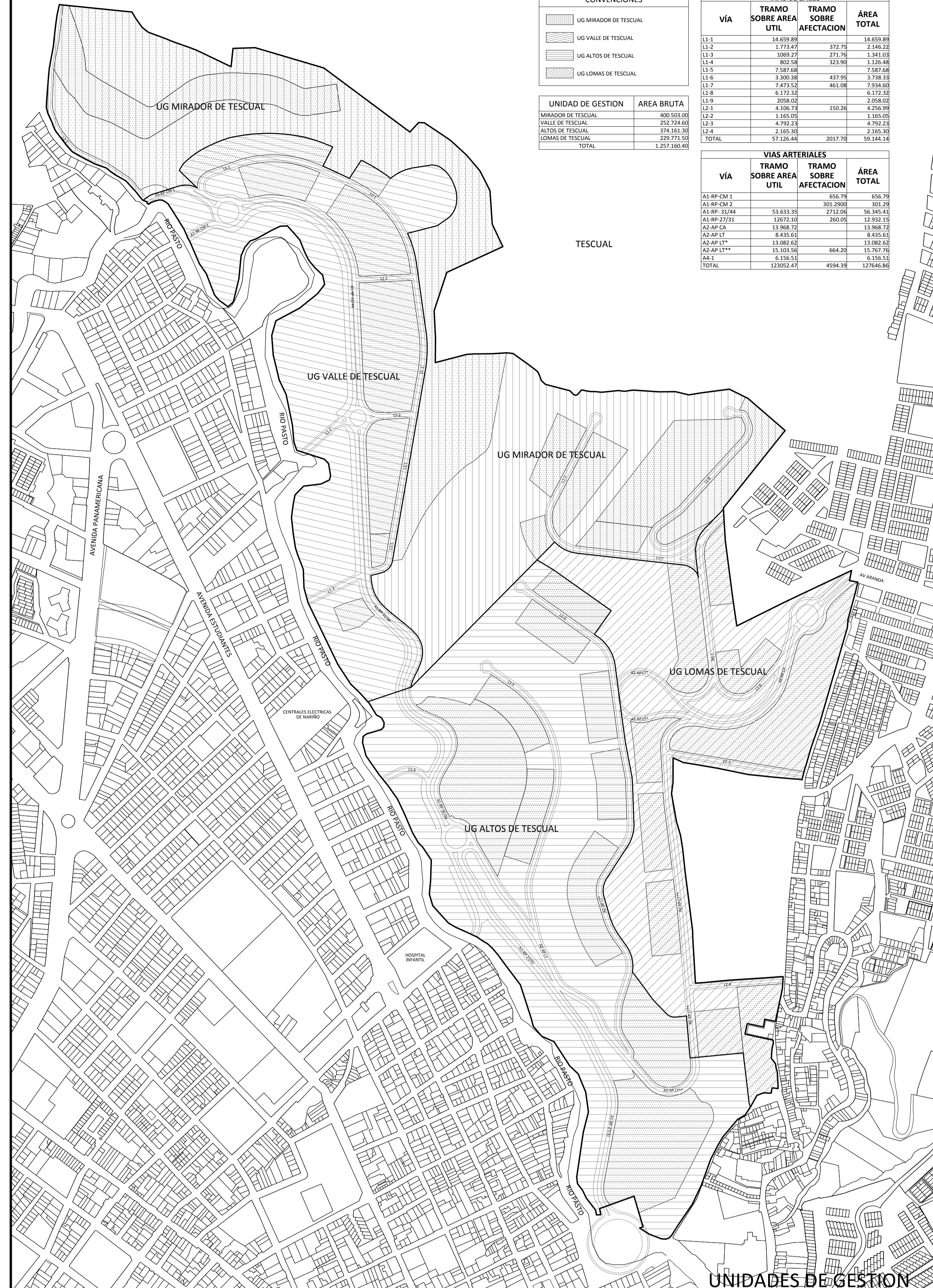


| CONVENCIONES | PREDIO | DIRECCION | PROPIETARIO | MATRICULA INMOBILIARIA | AREA M2 |
|--------------------|--------------------|--------------------------------|------------------------------------|------------------------|------------|
| [Hatched] | PREDIO LA CHORRERA | CALLA 23 # 40-50 | BRUSPOL & CIA SCS | 240-22039 | 344.122.90 |
| [Dotted] | LOTE DE TERRENO | CALLA 23 # 40-50 | GUILLERMO EDUARDO BARRIBANO MURIEL | 240-135389 | 10.156.55 |
| [Diagonal Lines] | LA CHORRERA | LOTE INTERNO | GLADYS LUCIA ZARAMA ROSERO | 240-4635 | 600.28 |
| [Cross-hatched] | LA LOMA | CALLE 23 # 35-200 | HERMANDOS CHAVEZ ZARAMA | 240-171399 | 245.268.50 |
| [Horizontal Lines] | LA LOMA | LA LOMA | HERMANDOS CHAVEZ ZARAMA | 240-171399 | 170.000.06 |
| [Vertical Lines] | LA LOMA | CALLE 23 A # 28-115 CEMENTERIO | SOCCIEDAD CSS CONSTRUCTORES | 240-40579 | 457.587.59 |
| [Stippled] | LA LOMA | LA LOMA | CIRCUITO RADIAL DE NARIÑO | 240-13732 | 30.025.20 |

PREDIOS



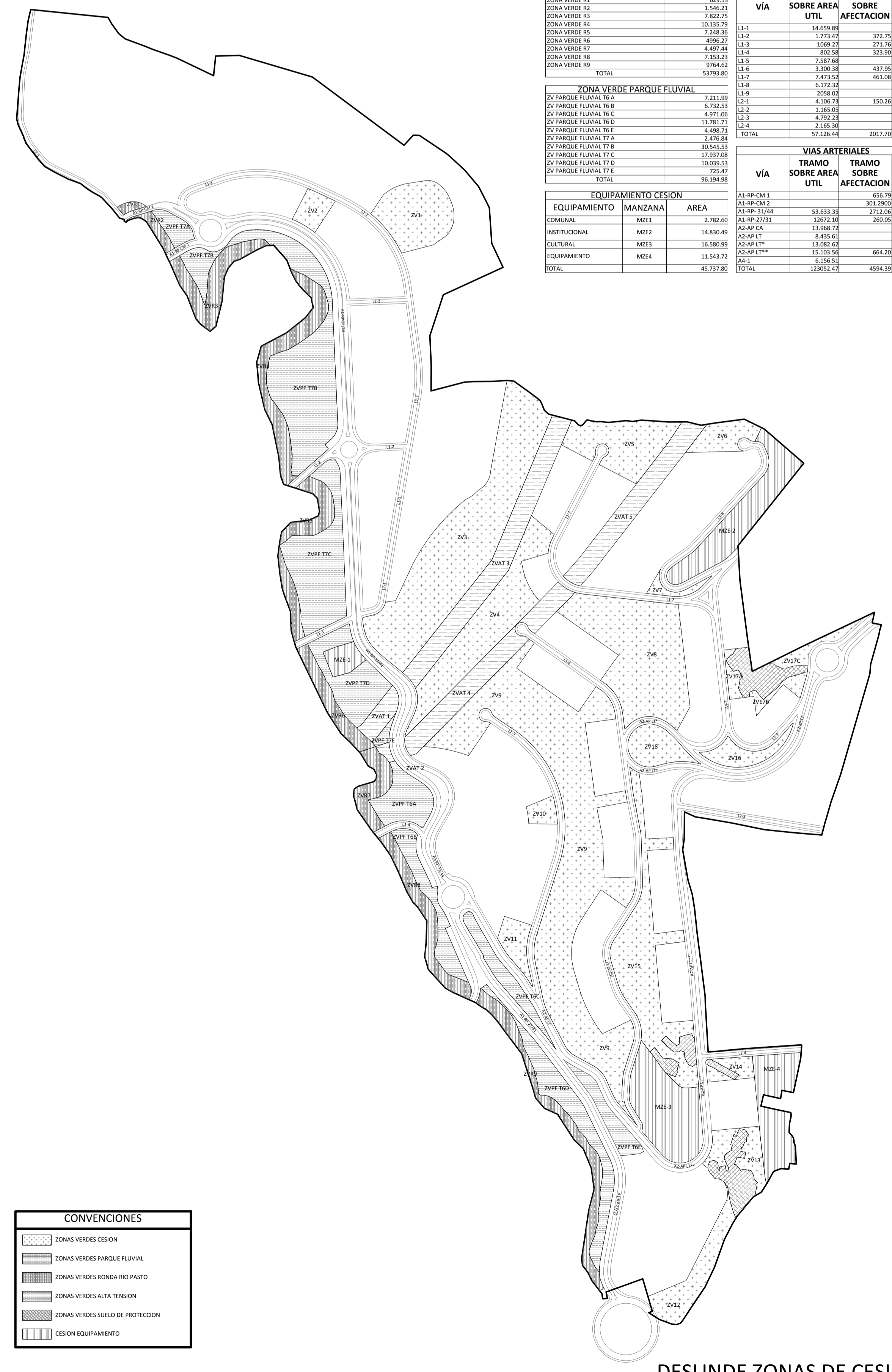
| CONVENCIONES | | | |
|------------------|-----------------------|--|--|
| [Hatched] | UG MIRADOR DE TESCUAL | | |
| [Dotted] | UG VALLE DE TESCUAL | | |
| [Diagonal Lines] | UG ALTOS DE TESCUAL | | |
| [Cross-hatched] | UG LOMAS DE TESCUAL | | |

| UNIDAD DE GESTION | AREA BRUTA |
|--------------------|--------------|
| MIRADOR DE TESCUAL | 400.503.00 |
| VALLE DE TESCUAL | 272.734.68 |
| ALTOS DE TESCUAL | 274.161.30 |
| LOMAS DE TESCUAL | 229.771.58 |
| TOTAL | 1.177.169.48 |

| VIAS LOCALES | | | |
|--------------|-----------------------|------------------------|------------|
| VIA | TRAMO SOBRE AREA UTIL | TRAMO SOBRE AFECTACION | AREA TOTAL |
| LS-1 | 14.659.89 | 372.75 | 14.659.89 |
| LS-2 | 1.774.47 | 372.75 | 2.147.22 |
| LS-3 | 1.068.27 | 271.76 | 1.340.03 |
| LS-4 | 802.58 | 323.90 | 1.126.48 |
| LS-5 | 7.587.68 | 437.85 | 7.987.68 |
| LS-6 | 9.300.38 | 461.08 | 9.761.51 |
| LS-7 | 7.473.52 | 461.08 | 7.934.60 |
| LS-8 | 6.372.32 | 461.08 | 6.833.40 |
| LS-9 | 2.058.02 | 461.08 | 2.519.10 |
| LS-10 | 4.180.12 | 150.20 | 4.330.32 |
| LS-11 | 1.165.05 | 150.20 | 1.315.25 |
| LS-12 | 1.165.05 | 150.20 | 1.315.25 |
| LS-13 | 4.792.23 | 150.20 | 4.942.43 |
| LS-14 | 2.165.30 | 150.20 | 2.315.50 |
| LS-15 | 57.136.44 | 2017.70 | 59.154.14 |
| TOTAL | 120.052.47 | 4594.38 | 124.646.85 |

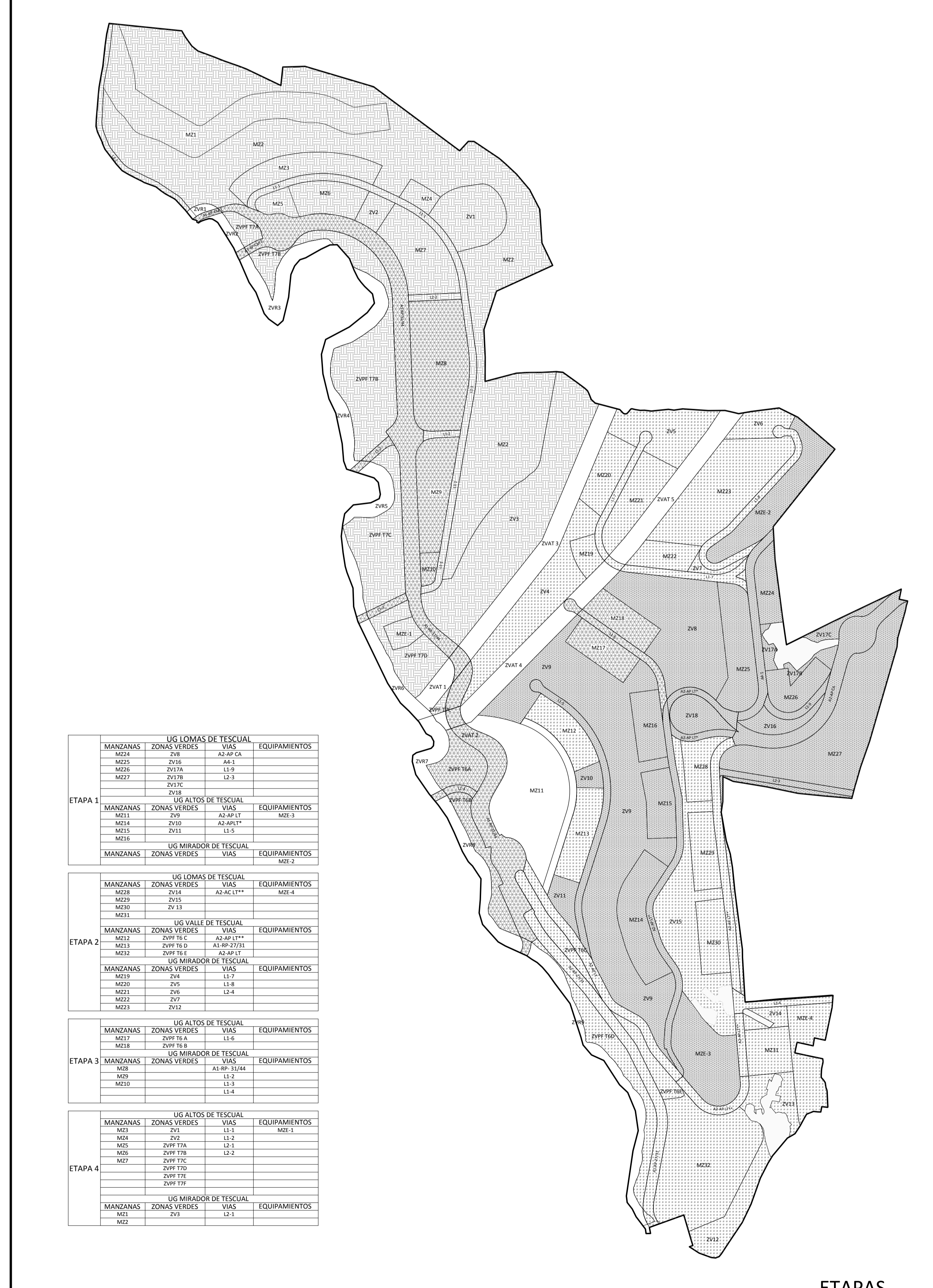
| VIAS ARTERIALES | | | |
|-----------------|-----------------------|------------------------|------------|
| VIA | TRAMO SOBRE AREA UTIL | TRAMO SOBRE AFECTACION | AREA TOTAL |
| A1-8P-CM1 | 656.79 | 656.79 | 656.79 |
| A1-8P-CM2 | 301.2900 | 301.2900 | 301.29 |
| A1-8P-10/48 | 53.833.35 | 2712.06 | 56.545.41 |
| A1-8P-27/73 | 120.72.20 | 260.05 | 123.322.15 |
| A2-AP-CA | 13.988.42 | 13.988.42 | 13.988.42 |
| A2-AP-LT | 8.435.42 | 8.435.42 | 8.435.42 |
| A2-AP-11* | 13.988.42 | 13.988.42 | 13.988.42 |
| A2-AP-11** | 15.203.50 | 664.20 | 15.767.70 |
| A2-AP-11*** | 6.156.51 | 6.156.51 | 6.156.51 |
| TOTAL | 120.052.47 | 4594.38 | 124.646.85 |

UNIDADES DE GESTION



| CONVENCIONES | |
|--------------------|----------------------------------|
| [Dotted] | ZONAS VERDES CESION |
| [Horizontal Lines] | ZONAS VERDES PARQUE FLUVIAL |
| [Vertical Lines] | ZONAS VERDES RONDA RIO PASTO |
| [Cross-hatched] | ZONAS VERDES ALTA TENSION |
| [Stippled] | ZONAS VERDES SUELO DE PROTECCION |
| [Diagonal Lines] | CESION EQUIPAMIENTO |

DESLINDE ZONAS DE CESION



| UG LOMAS DE TESCUAL | | | |
|---------------------|--------------|----------|---------------|
| MANZANAS | ZONAS VERDES | VIAS | EQUIPAMIENTOS |
| M221 | ZV18 | A2-AP-CA | M221 |
| M222 | ZV18 | A2-AP-CA | M222 |
| M223 | ZV18 | A2-AP-CA | M223 |
| M224 | ZV18 | A2-AP-CA | M224 |
| M225 | ZV18 | A2-AP-CA | M225 |
| M226 | ZV18 | A2-AP-CA | M226 |
| M227 | ZV18 | A2-AP-CA | M227 |
| M228 | ZV18 | A2-AP-CA | M228 |
| M229 | ZV18 | A2-AP-CA | M229 |
| M230 | ZV18 | A2-AP-CA | M230 |

| UG ALTOS DE TESCUAL | | | |
|---------------------|--------------|----------|---------------|
| MANZANAS | ZONAS VERDES | VIAS | EQUIPAMIENTOS |
| M211 | ZV18 | A2-AP-LT | M211 |
| M212 | ZV18 | A2-AP-LT | M212 |
| M213 | ZV18 | A2-AP-LT | M213 |
| M214 | ZV18 | A2-AP-LT | M214 |
| M215 | ZV18 | A2-AP-LT | M215 |
| M216 | ZV18 | A2-AP-LT | M216 |
| M217 | ZV18 | A2-AP-LT | M217 |
| M218 | ZV18 | A2-AP-LT | M218 |
| M219 | ZV18 | A2-AP-LT | M219 |
| M220 | ZV18 | A2-AP-LT | M220 |

| UG MIRADOR DE TESCUAL | | | |
|-----------------------|--------------|----------|---------------|
| MANZANAS | ZONAS VERDES | VIAS | EQUIPAMIENTOS |
| M211 | ZV18 | A2-AP-LT | M211 |
| M212 | ZV18 | A2-AP-LT | M212 |
| M213 | ZV18 | A2-AP-LT | M213 |
| M214 | ZV18 | A2-AP-LT | M214 |
| M215 | ZV18 | A2-AP-LT | M215 |
| M216 | ZV18 | A2-AP-LT | M216 |
| M217 | ZV18 | A2-AP-LT | M217 |
| M218 | ZV18 | A2-AP-LT | M218 |
| M219 | ZV18 | A2-AP-LT | M219 |
| M220 | ZV18 | A2-AP-LT | M220 |

| UG VALLE DE TESCUAL | | | |
|---------------------|--------------|----------|---------------|
| MANZANAS | ZONAS VERDES | VIAS | EQUIPAMIENTOS |
| M211 | ZV18 | A2-AP-LT | M211 |
| M212 | ZV18 | A2-AP-LT | M212 |
| M213 | ZV18 | A2-AP-LT | M213 |
| M214 | ZV18 | A2-AP-LT | M214 |
| M215 | ZV18 | A2-AP-LT | M215 |
| M216 | ZV18 | A2-AP-LT | M216 |
| M217 | ZV18 | A2-AP-LT | M217 |
| M218 | ZV18 | A2-AP-LT | M218 |
| M219 | ZV18 | A2-AP-LT | M219 |
| M220 | ZV18 | A2-AP-LT | M220 |

| UG MIRADOR DE TESCUAL | | | |
|-----------------------|--------------|-------------|---------------|
| MANZANAS | ZONAS VERDES | VIAS | EQUIPAMIENTOS |
| M211 | ZV18 | A1-8P-10/48 | M211 |
| M212 | ZV18 | A1-8P-10/48 | M212 |
| M213 | ZV18 | A1-8P-10/48 | M213 |
| M214 | ZV18 | A1-8P-10/48 | M214 |
| M215 | ZV18 | A1-8P-10/48 | M215 |
| M216 | ZV18 | A1-8P-10/48 | M216 |
| M217 | ZV18 | A1-8P-10/48 | M217 |
| M218 | ZV18 | A1-8P-10/48 | M218 |
| M219 | ZV18 | A1-8P-10/48 | M219 |
| M220 | ZV18 | A1-8P-10/48 | M220 |

| UG ALTOS DE TESCUAL | | | |
|---------------------|--------------|------|---------------|
| MANZANAS | ZONAS VERDES | VIAS | EQUIPAMIENTOS |
| M211 | ZV18 | LS-1 | M211 |
| M212 | ZV18 | LS-1 | M212 |
| M213 | ZV18 | LS-1 | M213 |
| M214 | ZV18 | LS-1 | M214 |
| M215 | ZV18 | LS-1 | M215 |
| M216 | ZV18 | LS-1 | M216 |
| M217 | ZV18 | LS-1 | M217 |
| M218 | ZV18 | LS-1 | M218 |
| M219 | ZV18 | LS-1 | M219 |
| M220 | ZV18 | LS-1 | M220 |

| UG MIRADOR DE TESCUAL | | | |
|-----------------------|--------------|------|---------------|
| MANZANAS | ZONAS VERDES | VIAS | EQUIPAMIENTOS |
| M211 | ZV18 | LS-1 | M211 |
| M212 | ZV18 | LS-1 | M212 |
| M213 | ZV18 | LS-1 | M213 |
| M214 | ZV18 | LS-1 | M214 |
| M215 | ZV18 | LS-1 | M215 |
| M216 | ZV18 | LS-1 | M216 |
| M217 | ZV18 | LS-1 | M217 |
| M218 | ZV18 | LS-1 | M218 |
| M219 | ZV18 | LS-1 | M219 |
| M220 | ZV18 | LS-1 | M220 |

ETAPAS

PLAN DE ORDENAMIENTO TERRITORIAL PASTO TERRITORIO CON-SENTIDO
ACUERDO MUNICIPAL 004 DE 2015

PLAN PARCIAL ECO TESCUAL

MUNICIPIO DE PASTO

PREDIOS - UNIDADES DE GESTION - DESLINDE ZONAS DE CESION - ETAPAS

| | | | |
|--------------------------|--|---------------------------------------|----------|
| PROMOTOR: | REPRESENTANTE LEGAL: | DISEÑO URBANISTICO: | PLANCHA: |
| C.S.S CONSTRUCTORES S.A. | JORGE ALEJANDRO GONZALEZ GOMEZ REPRESENTANTE LEGAL | GLORIA MARISOL MENDOZA ARQUITECTA | 1 |
| NIT 832006599-5 | | | ESCALA: |
| | | | 1:5000 |
| | | | FECHA: |
| | | M.P. No. a2520200-52255854 S.C. de A. | |

LOCALIZACIÓN



OBSERVACIONES:

PLANO TOPOGRAFICO:
DOCUMENTO MAGNETICO:

HAROLD GUERRERO LOPEZ ALCALDE

ALEJANDRA DELGADO N. SECRETARIA DE PLANEACION
ENRIQUE RIASCOS SUBSECRETARIO DE PLANEACION
DECRETO N°